

Legend

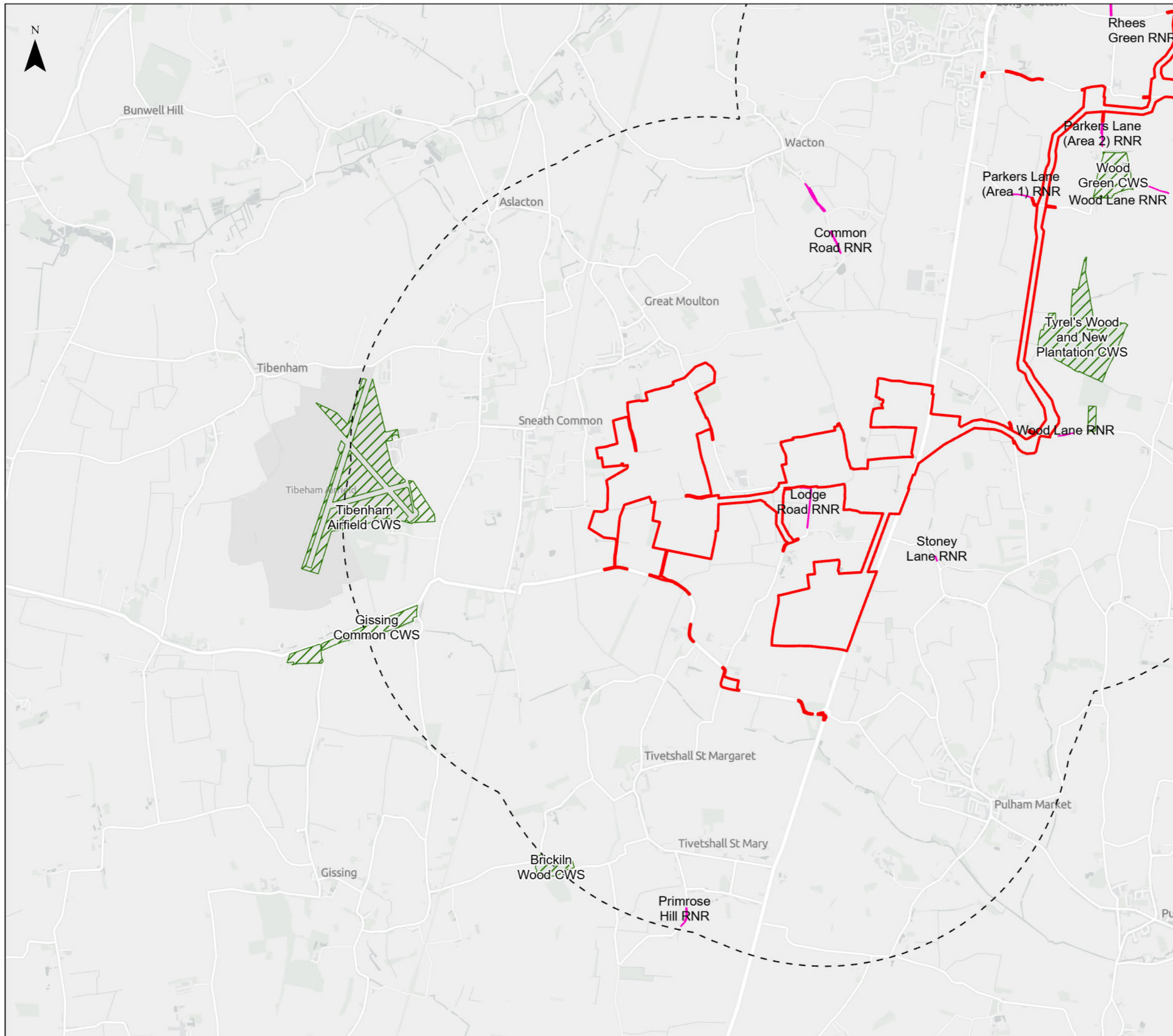
- ▭ Order Limits
- Sheet Index

Contains OS data © Crown Copyright and database right 2020
 Contains data from OS Zoomstack
 © Crown copyright and database rights 2025 Ordnance Survey AC0000808122
 © Crown copyright and database rights 2025 Ordnance Survey AC0000849898
 Contains public sector information licensed under the Open Government Licence v3.0



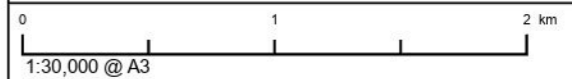
APFP Regulation: 5(2)(a)	Application Doc No. 6.2.8.3
Ref: 6.2.8.3	Date: 3/3/2026
Drawn: PL	Checked: DF

Figure 8.3 Non-Statutory Designated Sites within 2km
 Index Sheet
 Revision A



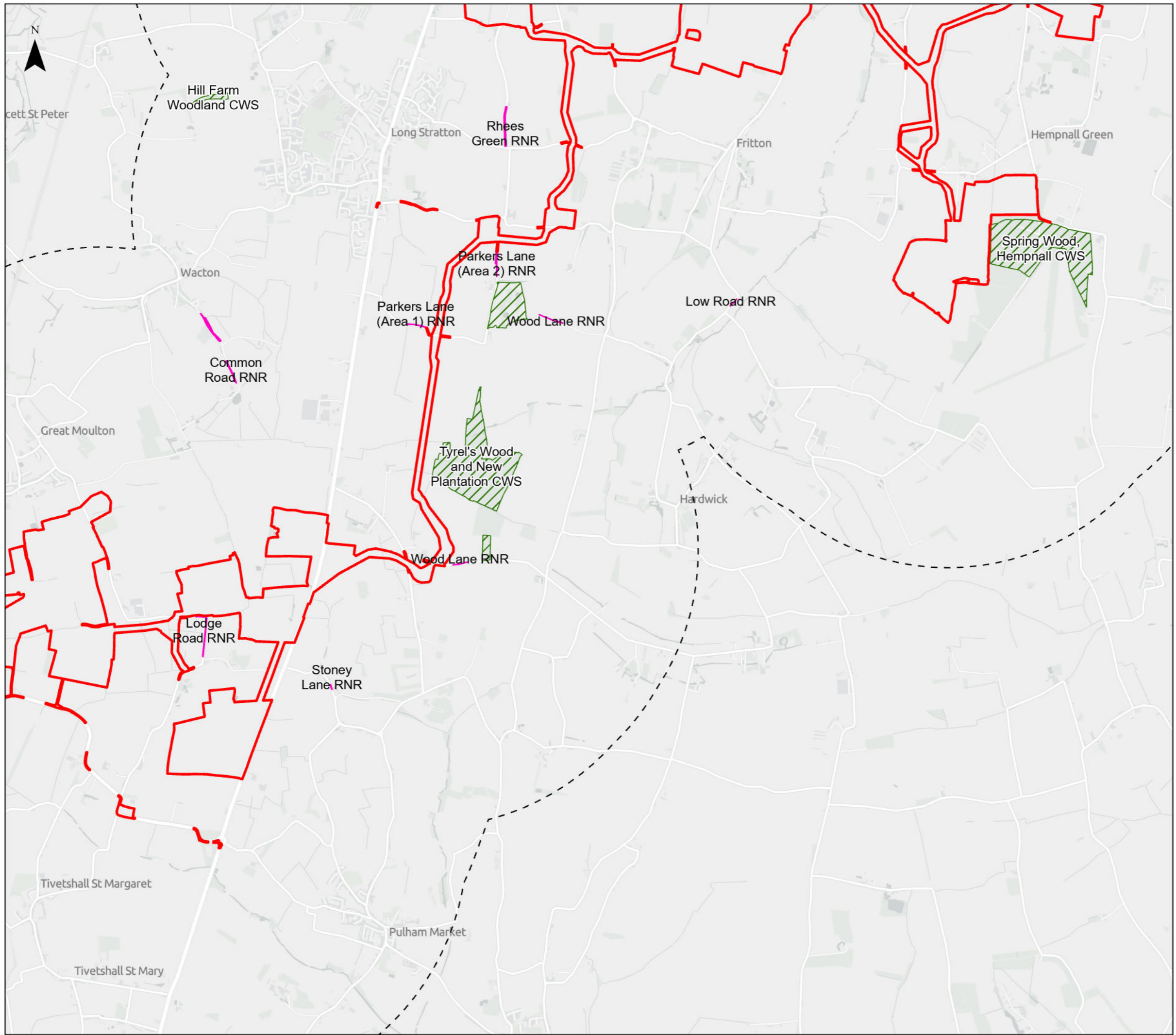
- Legend**
- Order Limits
 - 2km Buffer
 - Roadside Nature Reserve
 - County Wildlife Site

Contains OS data © Crown Copyright and database right 2020
 Contains data from OS Zoomstack
 © Crown copyright and database rights 2025 Ordnance Survey AC0000808122
 © Crown copyright and database rights 2025 Ordnance Survey AC0000849898
 Contains public sector information licensed under the Open Government Licence v3.0



APFP Regulation: 5(2)(a)	Application Doc No. EN0110014/APP/2.3
Ref: 6.2.8.3	Date: 3/3/2026
Drawn: PL	Checked: DF

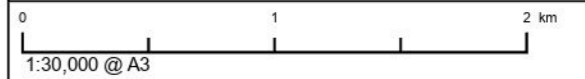
Figure 8.3 - Non-Statutory Designated Sites within 2km
 Sheet 1 of 6
 Revision A



Legend

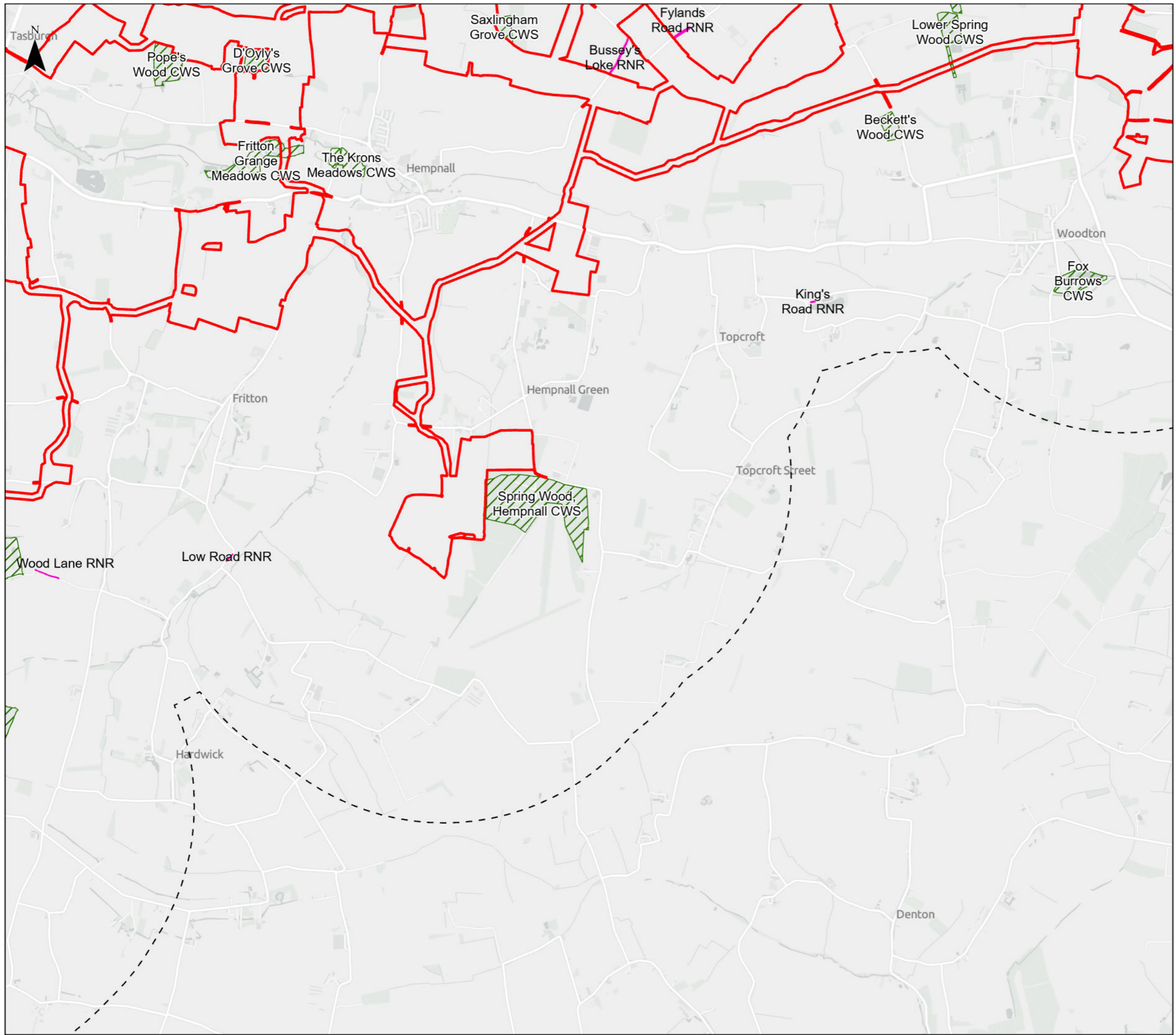
- Order Limits
- 2km Buffer
- Roadside Nature Reserve
- County Wildlife Site

Contains OS data © Crown Copyright and database right 2020
 Contains data from OS Zoomstack
 © Crown copyright and database rights 2025 Ordnance Survey AC0000808122
 © Crown copyright and database rights 2025 Ordnance Survey AC0000849898
 Contains public sector information licensed under the Open Government Licence v3.0



APFP Regulation: 5(2)(a)	Application Doc No. EN0110014/APP/2.3
Ref: 6.2.8.3	Date: 3/3/2026
Drawn: PL	Checked: DF

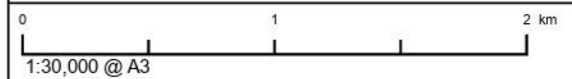
Figure 8.3 - Non-Statutory Designated Sites within 2km
 Sheet 2 of 6
 Revision A



Legend

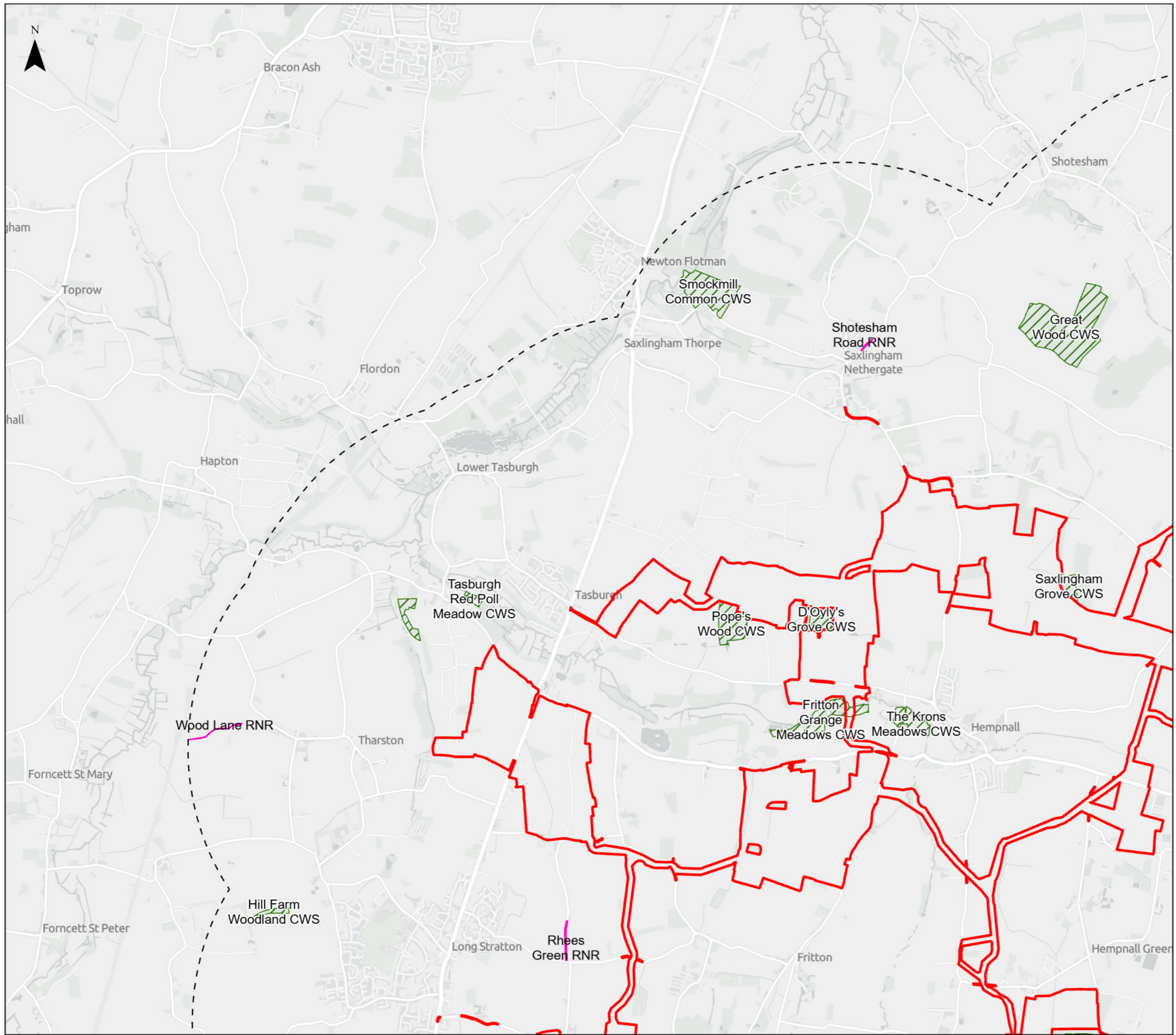
- Order Limits
- 2km Buffer
- Roadside Nature Reserve
- County Wildlife Site

Contains OS data © Crown Copyright and database right 2020
 Contains data from OS Zoomstack
 © Crown copyright and database rights 2025 Ordnance Survey AC0000808122
 © Crown copyright and database rights 2025 Ordnance Survey AC0000849898
 Contains public sector information licensed under the Open Government Licence v3.0



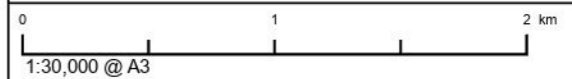
APFP Regulation: 5(2)(a)	Application Doc No. EN0110014/APP/2.3
Ref: 6.2.8.3	Date: 3/3/2026
Drawn: PL	Checked: DF

Figure 8.3 - Non-Statutory Designated Sites within 2km
 Sheet 3 of 6
 Revision A



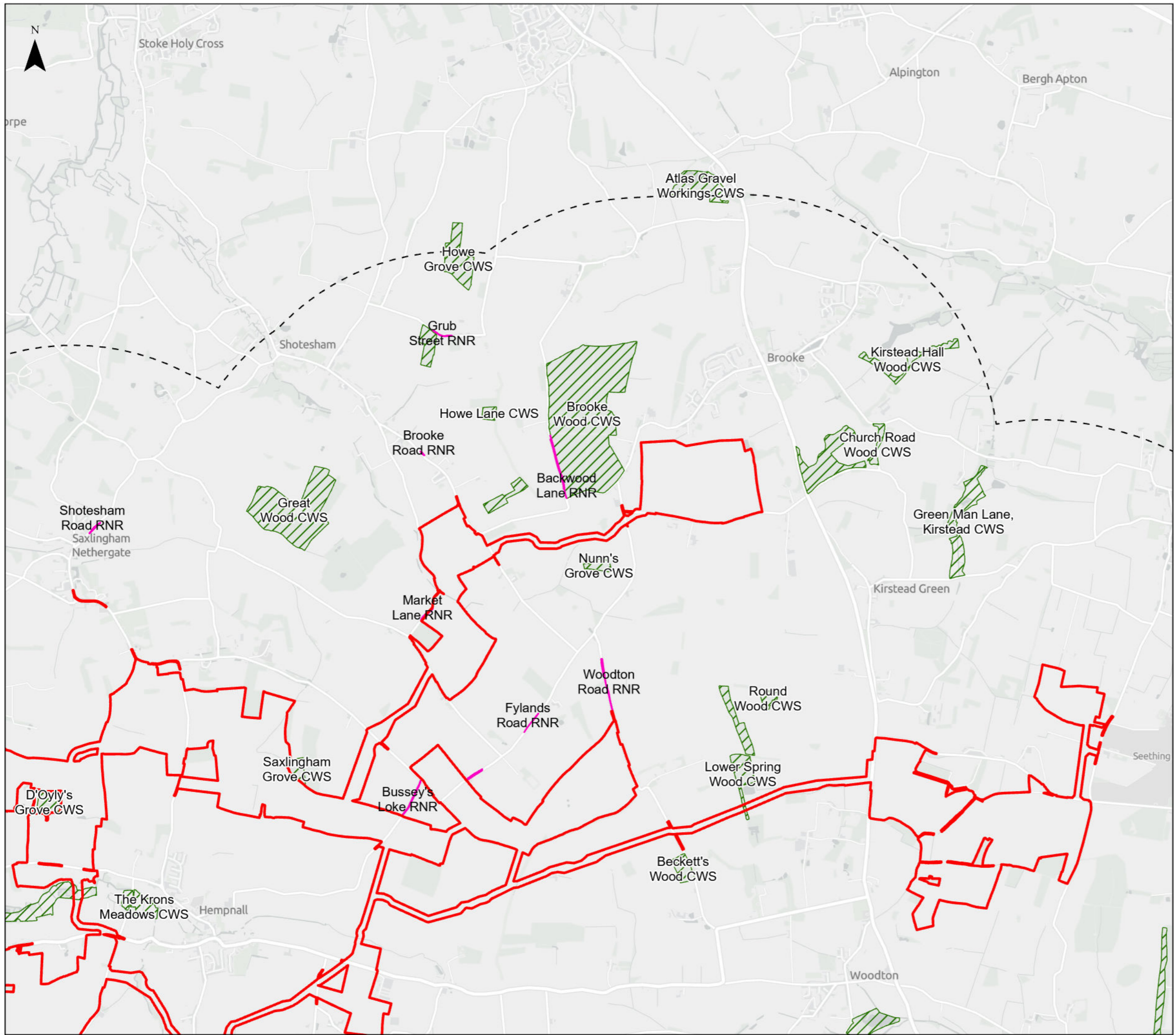
- Legend**
- Order Limits
 - 2km Buffer
 - Roadside Nature Reserve
 - County Wildlife Site

Contains OS data © Crown Copyright and database right 2020
 Contains data from OS Zoomstack
 © Crown copyright and database rights 2025 Ordnance Survey AC0000808122
 © Crown copyright and database rights 2025 Ordnance Survey AC0000849898
 Contains public sector information licensed under the Open Government Licence v3.0



APFP Regulation: 5(2)(a)	Application Doc No. EN0110014/APP/2.3
Ref: 6.2.8.3	Date: 3/3/2026
Drawn: PL	Checked: DF

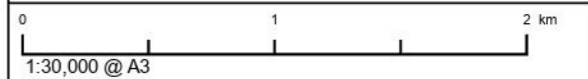
Figure 8.3 - Non-Statutory Designated Sites within 2km
 Sheet 4 of 6
 Revision A



Legend

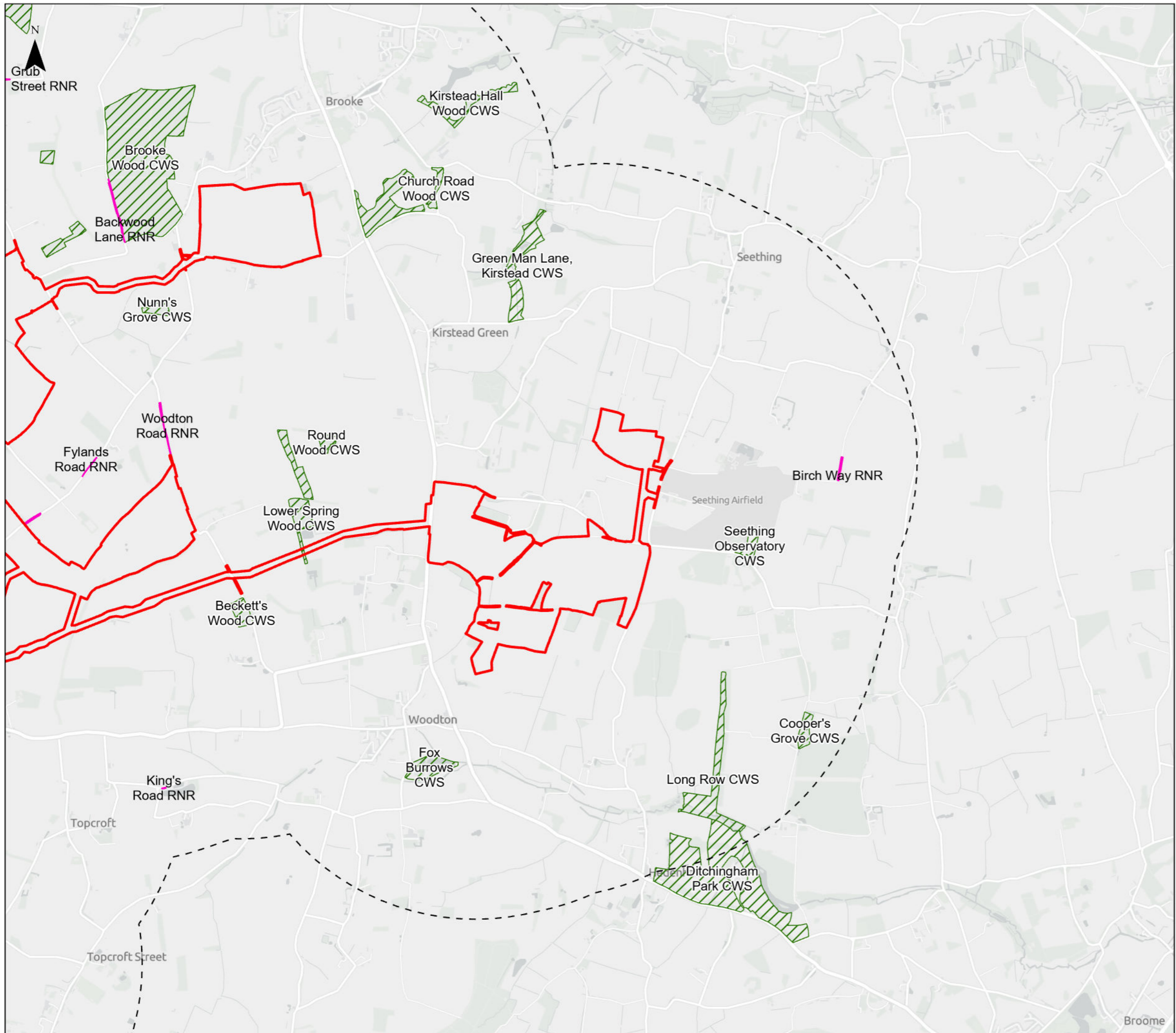
- Order Limits
- 2km Buffer
- Roadside Nature Reserve
- County Wildlife Site

Contains OS data © Crown Copyright and database right 2020
 Contains data from OS Zoomstack
 © Crown copyright and database rights 2025 Ordnance Survey AC0000808122
 © Crown copyright and database rights 2025 Ordnance Survey AC0000849896
 Contains public sector information licensed under the Open Government Licence v3.0



APFP Regulation: 5(2)(a)	Application Doc No. EN0110014/APP/2.3
Ref: 6.2.8.3	Date: 3/3/2026
Drawn: PL	Checked: DF

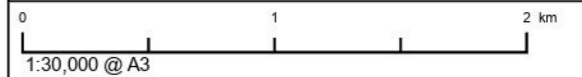
Figure 8.3 - Non-Statutory Designated Sites within 2km
 Sheet 5 of 6
 Revision A



Legend

- Order Limits
- 2km Buffer
- Roadside Nature Reserve
- County Wildlife Site

Contains OS data © Crown Copyright and database right 2020
 Contains data from OS Zoomstack
 © Crown copyright and database rights 2025 Ordnance Survey AC0000808122
 © Crown copyright and database rights 2025 Ordnance Survey AC0000849898
 Contains public sector information licensed under the Open Government Licence v3.0



APFP Regulation: 5(2)(a)	Application Doc No. EN0110014/APP/2.3
Ref: 6.2.8.3	Date: 3/3/2026
Drawn: PL	Checked: DF

Figure 8.3 - Non-Statutory Designated Sites within 2km
 Sheet 6 of 6
 Revision A